


# Escape to Nature's Wonderland: Explore Canyonlands & Arches on Easy Day Hikes

## Canyonlands National Park: A Land of Canyons and Plateaus

Nestled in southeastern Utah, Canyonlands National Park is a geological masterpiece that boasts a breathtaking landscape of canyons, buttes, and mesas. The park's unique formations were carved by the relentless forces of the Colorado and Green Rivers, creating a maze of canyons that plunge thousands of feet into the earth.



### Best Easy Day Hikes Canyonlands and Arches National Parks (Best Easy Day Hikes: Where to Hike) by Bill Schneider

★★★★☆ 4.5 out of 5

Language : English  
File size : 6968 KB  
Text-to-Speech : Enabled  
Enhanced typesetting : Enabled  
Word Wise : Enabled  
Screen Reader : Supported  
Print length : 128 pages



For those seeking a less challenging way to explore this magnificent park, we've curated a selection of easy day hikes that will showcase its stunning beauty.

### Delicate Arch Viewpoint Trail (0.5 mile round trip)



Embark on a short but unforgettable hike to witness one of the most iconic landmarks in the park: Delicate Arch. This freestanding sandstone arch stands proudly against the backdrop of the La Sal Mountains, creating a stunning sight that will leave you in awe.

**Mesa Arch Trail (0.8 mile round trip)**



Mesa Arch framing the La Sal Mountains on the Mesa Arch Trail

As you traverse the Mesa Arch Trail, you'll be rewarded with up-close views of Mesa Arch, another breathtaking sandstone formation. The arch perfectly frames the La Sal Mountains, offering a picturesque opportunity to capture the beauty of Canyonlands.

**Pothole Point Trail (1 mile round trip)**



Escape to the Island in the Sky district of Canyonlands and embark on the Pothole Point Trail. This easy hike leads to an overlook that offers panoramic views of the Colorado River, the meandering canyons, and the vast expanse of Canyonlands.

### **Arches National Park: A Realm of Sandstone Arches**

Just north of Canyonlands, Arches National Park is home to the world's largest concentration of natural sandstone arches. These majestic formations, sculpted by wind and erosion over millions of years, create a surreal landscape that will captivate your imagination.


### **Balanced Rock Trail (1.3 mile round trip)**



Balanced Rock precariously perched on a pedestal of sandstone


Marvel at the extraordinary sight of Balanced Rock, a massive sandstone boulder that defies gravity as it precariously teeters on a narrow pedestal. The Balanced Rock Trail leads you to the base of this geological wonder, allowing you to admire its precarious balance.

**Sand Dune Arch Trail (0.6 mile round trip)**



Explore the Delicate Arch area on the Sand Dune Arch Trail. This easy hike takes you through a field of sand dunes, leading to Sand Dune Arch. The arch's unique shape and the surrounding dunes create a picturesque landscape that will leave you spellbound.

**Park Avenue Trail (1 mile round trip)**



Towering sandstone cliffs lining Park Avenue, reminiscent of New York City's skyscrapers

Stroll through the heart of Arches National Park on the Park Avenue Trail. This flat, paved trail meanders through a narrow canyon lined with towering sandstone cliffs that resemble the iconic skyscrapers of New York City.

### **Essential Tips for Your Easy Day Hikes**

Embarking on these easy day hikes in Canyonlands and Arches National Parks will undoubtedly provide you with unforgettable experiences. Here are a few essential tips to ensure a safe and enjoyable adventure:

- **Check the weather forecast:** Be prepared for changing weather conditions, especially during summer. Pack appropriate clothing and carry plenty of water.
- **Wear sturdy footwear:** Hiking boots or trail shoes are recommended for stability and support on uneven terrain.
- **Bring a hat and sunscreen:** Protect yourself from the sun's harmful rays by wearing a wide-brimmed hat and applying sunscreen.
- **Carry a backpack:** Bring a small backpack to store essentials such as water, snacks, a first-aid kit, and a camera.
- **Stay on designated trails:** To protect the fragile ecosystem and prevent damage to the trails, always stay on the designated hiking paths.
- **Respect wildlife:** Observe wildlife from a distance and never feed or approach animals.
- **Leave no trace:** Pack out everything you pack in and dispose of waste properly to preserve the park's pristine beauty.

### **Capture the Magic with Photography**

The stunning landscapes of Canyonlands and Arches National Parks provide endless opportunities for photography. Here are some tips to capture the beauty of these natural wonders:



- **Use a wide-angle lens:** Capture the vastness of the canyons and the grandeur of the arches with a wide-angle lens.
- **Use a tripod:** Stabilize your camera with a tripod to avoid blurry images, especially in low-light conditions.
- **Shoot during golden hour:** Plan your hikes during sunrise or sunset to capture the warm, golden light that illuminates the landscapes.
- **Look for interesting angles:** Don't just shoot straight on. Experiment with different angles and perspectives to create unique and dynamic compositions.
- **Edit your photos:** Enhance the beauty of your images with basic editing techniques such as adjusting contrast, brightness, and color balance.

## **Experience the Wonders of Canyonlands and Arches**

Immerse yourself in the breathtaking beauty of Canyonlands and Arches National Parks on these easy day hikes. Whether you're a seasoned adventurer or a nature enthusiast seeking an accessible way to explore these geological wonders, this guide will lead you to unforgettable experiences. Embrace the stunning canyons, towering sandstone arches, and ancient petroglyphs that define these natural treasures. Create lasting memories and capture the magic of the Southwest on your next adventure in Canyonlands and Arches.


### **Best Easy Day Hikes Canyonlands and Arches National Parks (Best Easy Day Hikes: Where to Hike)** by Bill Schneider

★★★★☆ 4.5 out of 5


Language : English

File size : 6968 KB

Text-to-Speech : Enabled




Enhanced typesetting : Enabled  
Word Wise : Enabled  
Screen Reader : Supported  
Print length : 128 pages



## Fly Fishing the Rapid River: A Journey into Angling Paradise

Nestled amidst towering mountains and verdant forests, the Rapid River beckons fly fishers with its pristine waters and abundance of elusive trout. This...



## First Field Guide to Mushrooms of Southern Africa: Your Gateway to the Fascinating Fungal Kingdom

Unveil the Hidden Treasures of the Mycological World Embark on an extraordinary journey into the realm of fungi with "First Field Guide to Mushrooms of...