


Scenic Driving The Ozarks Including The Ouachita Mountains

The Ozarks and Ouachita Mountains are two of the most scenic regions in the United States. With their rolling hills, sparkling lakes, and lush forests, these mountains offer a breathtaking backdrop for a road trip.



Scenic Driving the Ozarks: Including the Ouachita Mountains by Don Kurz

★★★★☆ 4.6 out of 5

Language : English
File size : 91836 KB
Text-to-Speech : Enabled
Screen Reader : Supported
Enhanced typesetting : Enabled
Word Wise : Enabled
Print length : 344 pages



This book provides a comprehensive guide to the best scenic drives in the Ozarks and Ouachitas. It includes detailed maps, driving directions, and hundreds of beautiful photographs. Whether you're looking for a leisurely day trip or a week-long adventure, this book has something for everyone.

The Ozarks

The Ozarks are a rugged mountain range that stretches across southern Missouri, northern Arkansas, and eastern Oklahoma. The highest point in the Ozarks is Taum Sauk Mountain, which rises to 1,772 feet. The Ozarks are home to a variety of natural attractions, including the Ozark National

Scenic Riverways, the Buffalo National River, and the Mark Twain National Forest.

There are many scenic drives that wind through the Ozarks. One of the most popular is the Pig Trail Scenic Byway, which follows the White River for 52 miles through the Ozark National Scenic Riverways. Another popular drive is the Talimena Scenic Drive, which offers stunning views of the Ouachita Mountains.

The Ouachitas

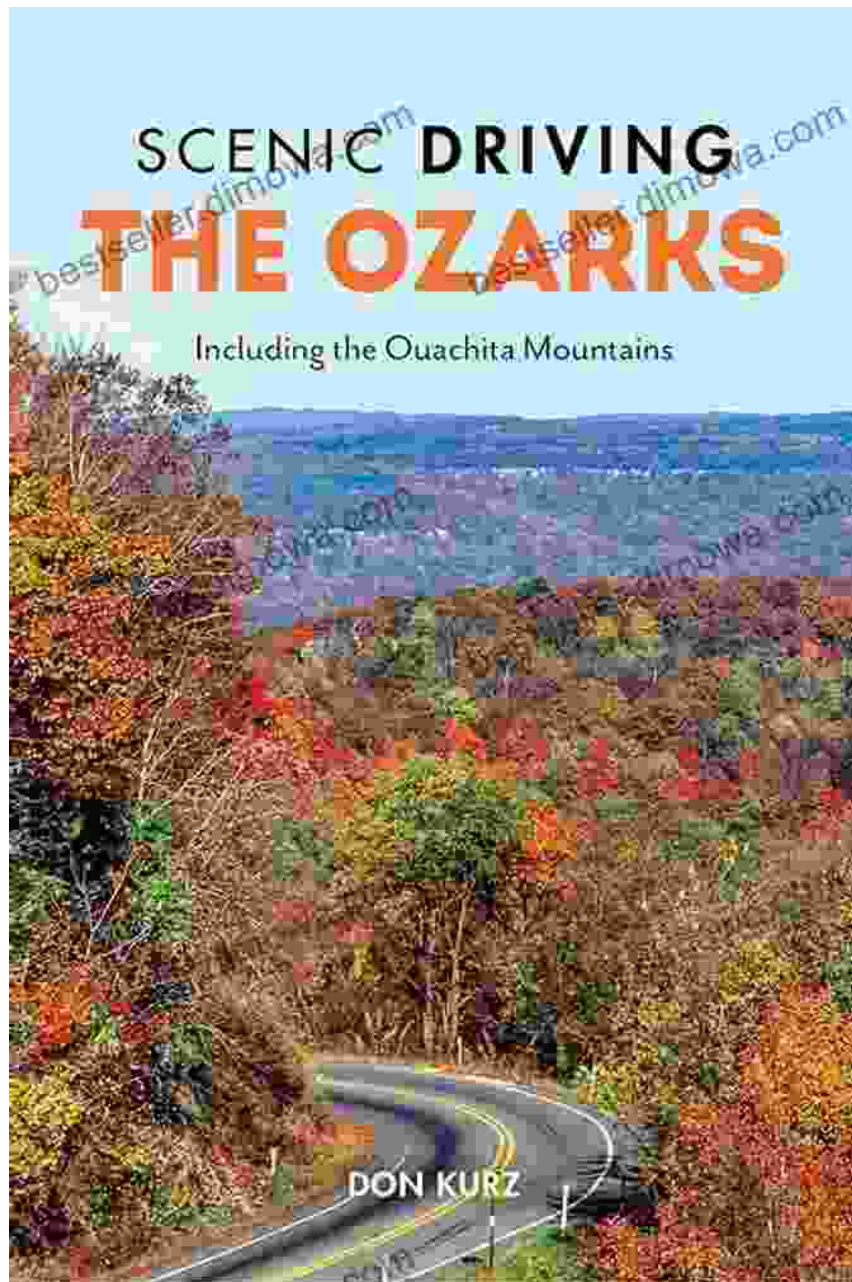
The Ouachitas are a smaller mountain range that runs parallel to the Ozarks in western Arkansas and eastern Oklahoma. The highest point in the Ouachitas is Mount Magazine, which rises to 2,753 feet. The Ouachitas are home to a variety of natural attractions, including the Ouachita National Forest, the Hot Springs National Park, and the Crater of Diamonds State Park.

There are many scenic drives that wind through the Ouachitas. One of the most popular is the Ouachita National Forest Scenic Byway, which follows the Ouachita River for 120 miles through the Ouachita National Forest. Another popular drive is the Talimena Scenic Drive, which offers stunning views of the Ouachita Mountains.

Free Download Your Copy Today!

If you're planning a road trip through the Ozarks or Ouachita Mountains, this book is a must-have. It will help you plan your trip, find the best scenic drives, and discover all the natural beauty that these regions have to offer.

To Free Download your copy of Scenic Driving The Ozarks Including The Ouachita Mountains, please visit our website or your local bookstore.



Scenic Driving the Ozarks: Including the Ouachita Mountains by Don Kurz


★★★★☆ 4.6 out of 5

Language : English

File size : 91836 KB


Text-to-Speech : Enabled

Screen Reader : Supported
Enhanced typesetting: Enabled
Word Wise : Enabled
Print length : 344 pages



Fly Fishing the Rapid River: A Journey into Angling Paradise

Nestled amidst towering mountains and verdant forests, the Rapid River beckons fly fishers with its pristine waters and abundance of elusive trout. This...



First Field Guide to Mushrooms of Southern Africa: Your Gateway to the Fascinating Fungal Kingdom

Unveil the Hidden Treasures of the Mycological World Embark on an extraordinary journey into the realm of fungi with "First Field Guide to Mushrooms of..."